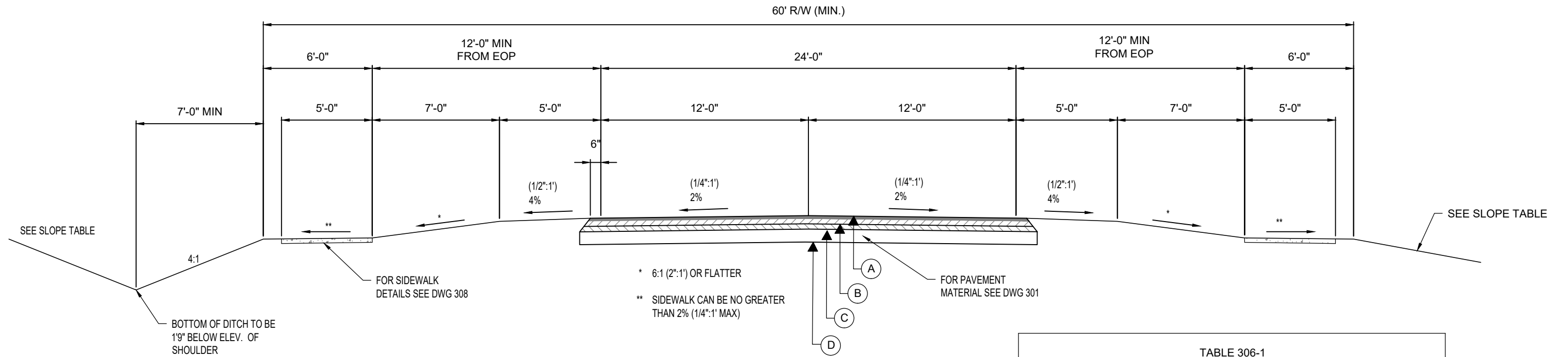


NOTE 1:  
IF EXISTING UNCURBED ROAD IS WIDER THAN 29', THE  
DIMENSION IS TO BE 6'-6" FROM EXISTING EDGE OF PAVEMENT.

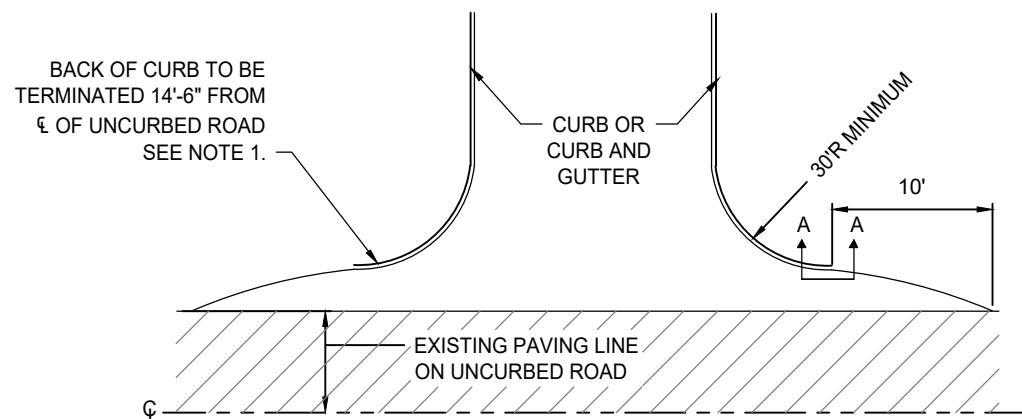


**COUNTY ROADS, NOT  
CURBED WITH SIDEWALK**  
NTS

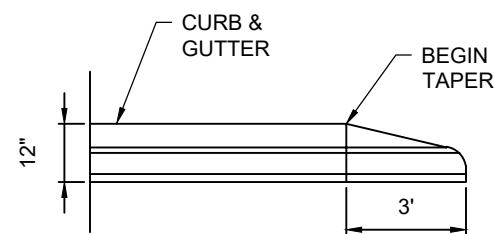
TABLE 306-1  
COUNTY ROADS

(A)	ASPHALT, CONCRETE 9.5 mm SUPERPAVE, 165 LB/YD <sup>2</sup>
(B)	ASPHALT, CONCRETE 19 mm SUPERPAVE, 220 LB/YD <sup>2</sup>
(C)	ASPHALT, CONCRETE 25 MM SUPERPAVE, 300 LB/YD <sup>2</sup>
(D)	GRADED AGGREGATE BASE (CRUSHER RUN) 8"

\*\*\*\*TACK COAT (CRS2H, SS1 or AC30) TO BE USED AS REQUIRED  
\*\*\*\*PRIME COAT (RC70) TO BE USED AS REQUIRED



**INTERSECTION OF CURBED  
AND UNCURBED ROADS  
WITH NO TURN LANES**  
NTS



**SECTION A-A**  
NTS

TABLE 306-2  
SLOPE TABLE

CUT SLOPE		FILL SLOPE	
0' - 5'	5' OR MORE	0' - 5'	5' OR MORE
4:1	2:1	4:1	2:1

FULTON COUNTY STANDARD DETAIL 306  
MISCELLANEOUS DETAILS

DATE	REVISIONS	DATE	REVISIONS
M/Y	XXX	M/Y	XXX

DGS/DRN/CHKD:    XXX     
APPROVED:    XXX     
DATE:    XX-X-XX   



FULTON COUNTY PUBLIC WORKS  
141 PRYOR ST. ATLANTA, GA. 30303  
404-612-7400 FAX: 404-224-0498

DRAWING NO.  
**306**